9 Reference maps

	Page
England & Wales: Counties, Unitary Authorities and Local Authority Districts, 2001	144
Scottish Unitary Authorities	146
Scottish Health boards	147
Northern Irleand: Local government districts	148
Northern Ireland: Health and social services boards	148
Northern Ireland: Education and library boards	149
Northern Ireland: NUTS level III areas	149

England & Wales: Counties, Unitary Authorities and Local Authority Districts, 2001

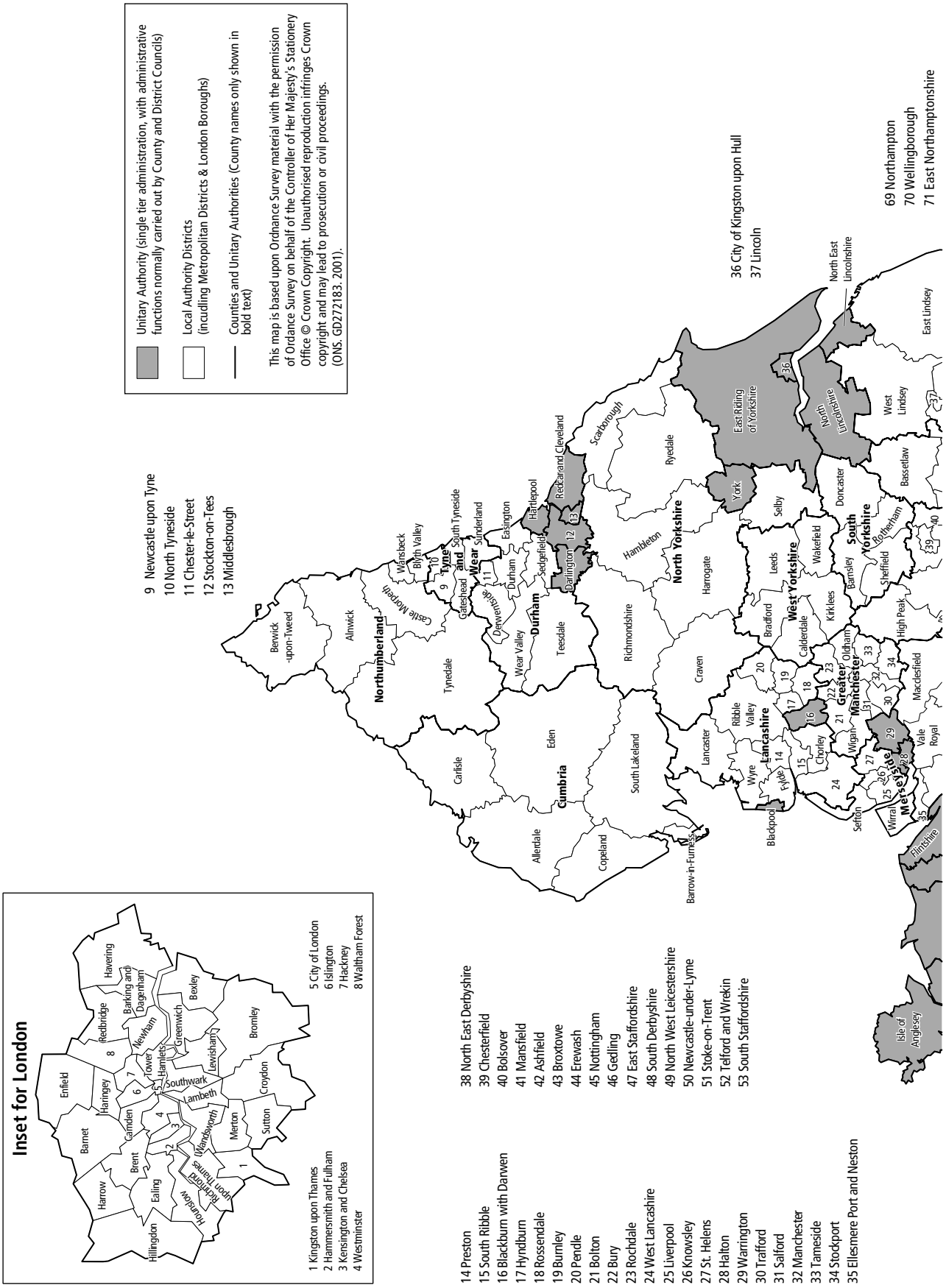

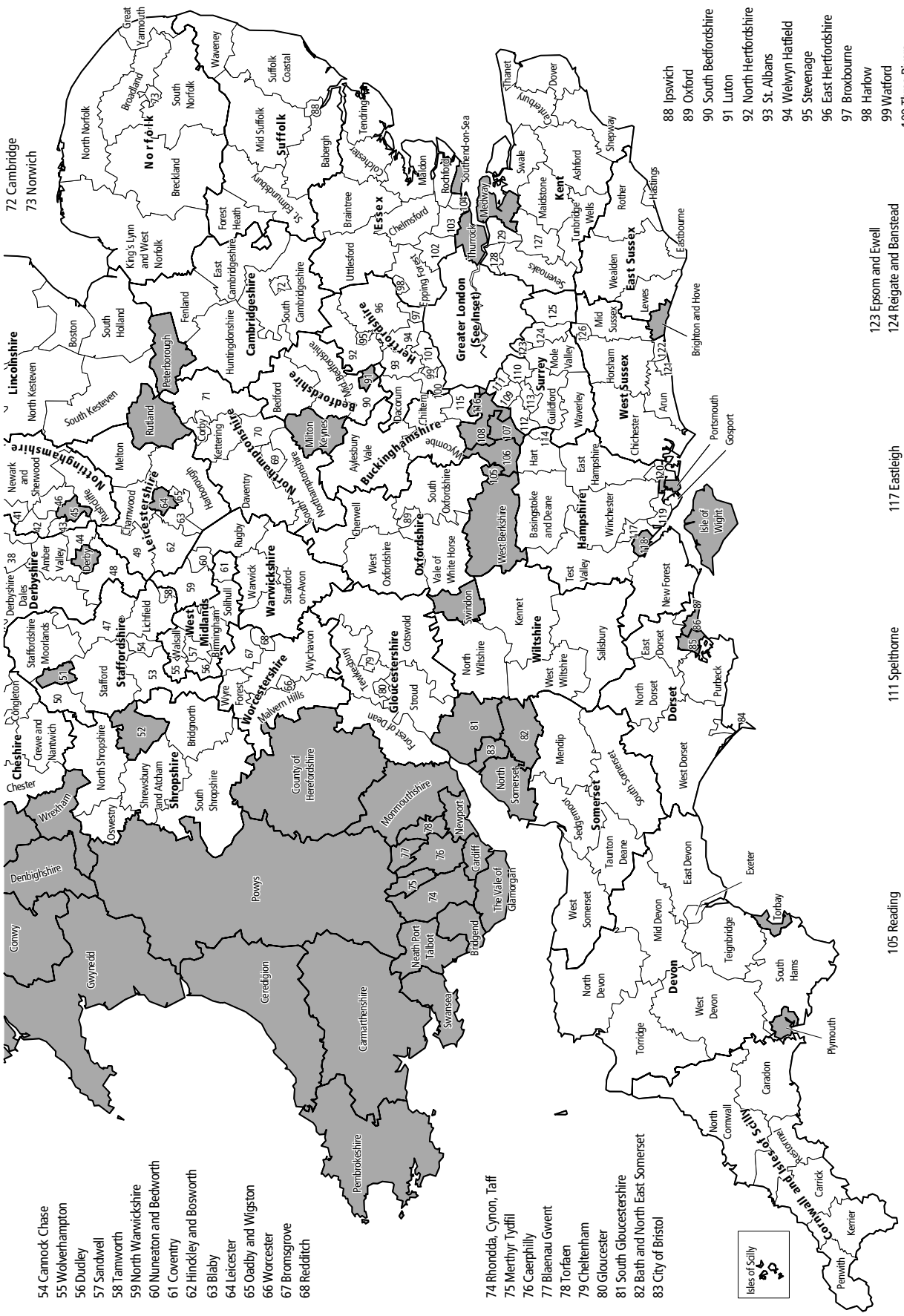

54 Cannock Chase
55 Wolverhampton
56 Dudley
57 Sandwell
58 Tamworth
59 North Warwickshire
60 Nuneaton and Bedworth
61 Coventry
62 Hinckley and Bosworth
63 Blaby
64 Leicester
65 Oadby and Wigston
66 Worcester
67 Bromsgrove
68 Redditch

74 Rhondda, Cynon, Taff
75 Merthyr Tydfil
76 Caerphilly
77 Blaenau Gwent
78 Torfaen
79 Cheltenham
80 Gloucester
81 South Gloucestershire
82 Bath and North East Somerset
83 City of Bristol

84 Weymouth and Portland
85 Poole
86 Bournemouth
87 Christchurch

105 Reading
106 Wokingham
107 Bracknell Forest
108 Windsor and Maidenhead
109 Runnymede
110 Elmbridge

111 Spelthorne
112 Surrey Heath
113 Woking
114 Rushmoor
115 South Bucks
116 Slough

117 Eastleigh
118 Southampton
119 Fareham
120 Havant
121 Worthing
122 Adur

88 Ipswich
89 Oxford
90 South Bedfordshire
91 Luton
92 North Hertfordshire
93 St. Albans
94 Welwyn Hatfield
95 Stevenage
96 East Hertfordshire
97 Broxbourne
98 Harlow
99 Watford
100 Three Rivers
101 Hertsmere
102 Brentwood
103 Basildon
104 Castle Point

123 Epsom and Ewell
124 Reigate and Banstead
125 Tandridge
126 Crawley
127 Tonbridge and Malling
128 Dartford
129 Gravesham

Scotland: Unitary Authorities

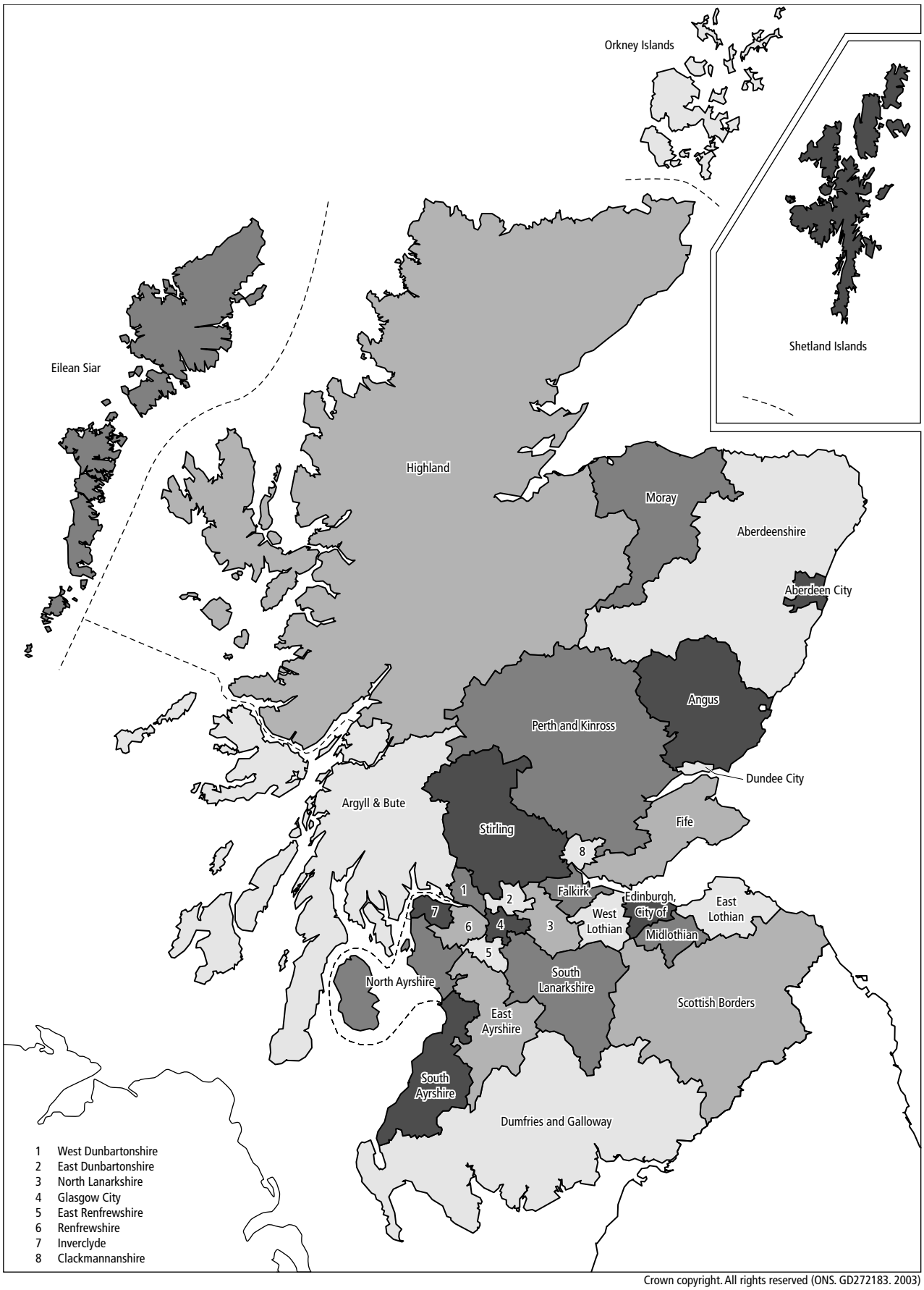

Crown copyright. All rights reserved (ONS. GD272183. 2003)

Scotland: Health boards

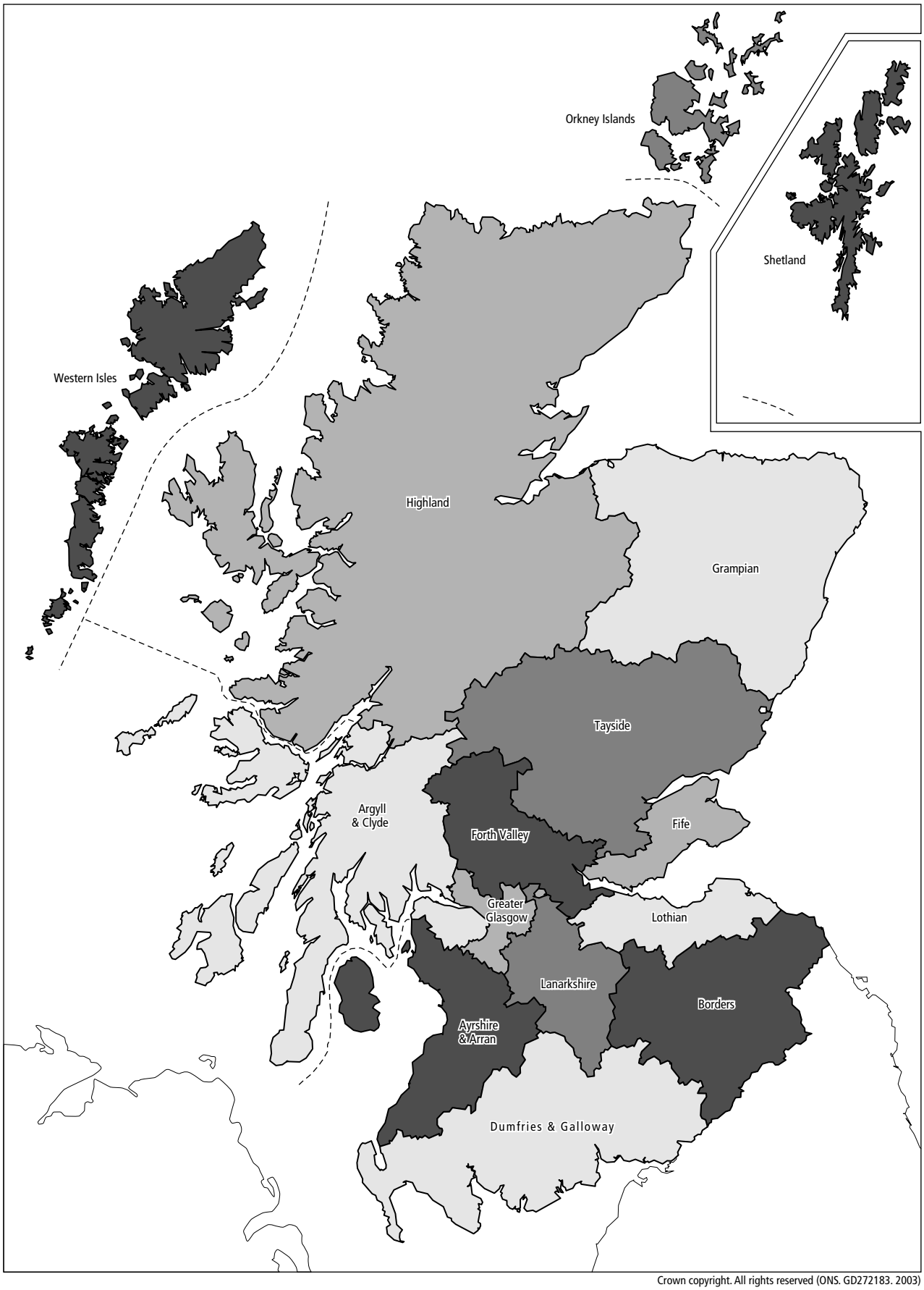

Crown copyright. All rights reserved (ONS. GD272183. 2003)

Northern Ireland: Local government disctricts

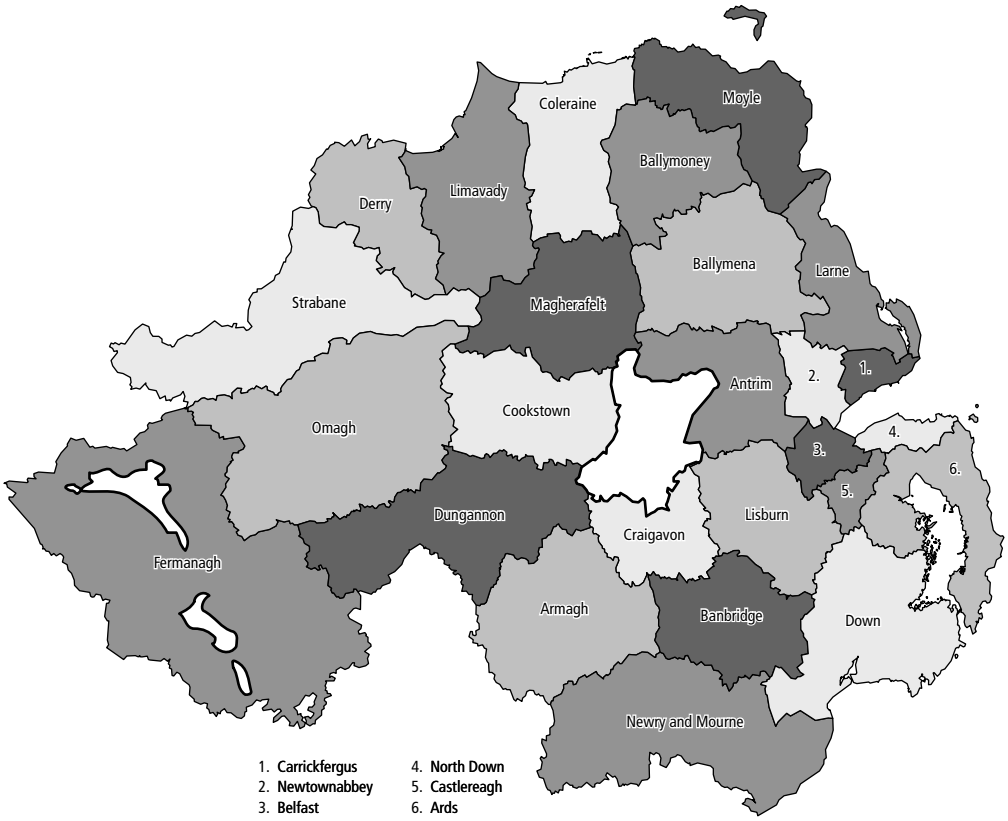

Northern Ireland: Health and social service boards

Northern Ireland: Education and library boards

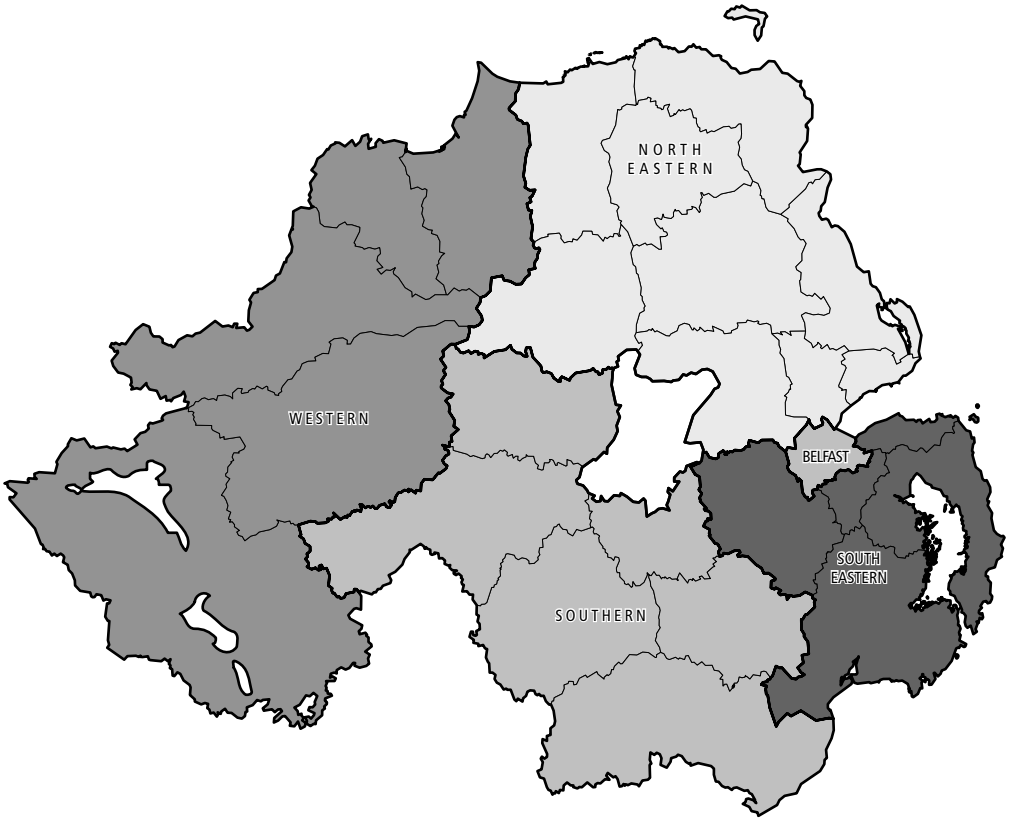

Northern Ireland: NUTS level III areas